



**D.** I object to the following elements as recommended in the Director's Report. (Please check the appropriate box(es)).

1.  **Name and Address**

Should be:

2.  **Source**

Should be:

3.  **Quantity**

Should be: Should contain combined use remark.

4.  **Priority Date**

Should be:

5.  **Point(s) of Diversion**

Should be:

6.  **Instream Flow Description**

Should be:

7.  **Purpose(s) of Use**

Should be:

8.  **Period of Year**

Should be:

9.  **Place of Use**

Should be:

10. **I object because:**

This water right should not exist.

This water right was not recommended, but should be recommended with the elements described above.

**E. REASONS SUPPORTING OBJECTION(S):**

Claimant's claims are improperly stacked in violation of I.C. 42-111(2), and the quantity reported in the Director's Report is insufficiently described.

Claimant has filed thirty-four claims for stockwater use within one ranching unit, *see* Attachment A, asserting a collective water use that far exceeds the amount that can be obtained through the *de minimis* deferral process. For these thirty-four claims, twenty-eight are for 6,860 cattle and six are for 1,446 cattle. A *de minimis* stockwater use is limited to historical beneficial use up to a maximum of thirteen thousand gallons-per-day ("gpd"), which can serve the needs of approximately 1,000 head of range cattle under IDWR's guidelines. Each of the thirty-four claims thus asserts a use that is greater than *de minimis*.

Further, IDWR's recommendation, which omits the number of cattle on each claim under explanatory material, would allow Claimant to stack its individual deferred claims to achieve a total use that far exceeds the *de minimis* limit. The Court's Order Governing Procedures in the SRBA for Adjudication of Deferred *De Minimis* Domestic and Stock Water Claims (Jun. 28, 2012) requires that "[c]laimants of deferred *de minimis* domestic or stock water rights may not claim an amount in excess of" 13,000 GPD, utilizing the *de minimis* standard established in I.C. 42-111(1)(a). I.C. 42-111(2) states that multiple water rights for domestic uses or domestic purposes – which encompasses *de minimis* livestock watering, *see* I.C. 42-111(a) - shall not be established or exercised in a manner to satisfy a single combined water use or purpose that would not itself come within the *de minimis* limitation. The livestock operation at Claimant's ranch is a single combined water use or purpose.

Accordingly, Claimant can only obtain a maximum of 13,000 gpd of stockwater across the claims for each ranching unit. The thirty-four stacked claims would not be a *de minimis* use, and should have been claimed in the main phase of the SRBA. If the 6,860 cattle asserted on each claim is intended to identify the number of cattle associated with this one ranch, then that is also not *de minimis*. For multiple deferred claims serving a single combined water use on one ranch, a combined use remark should be added to preclude stacking of deferred claims in violation of I.C. 42-111(2). BLM's objection would be resolved by addition of the following remark:

The use of water under the following rights is limited to a total combined use of 0.02 cfs and 13,000 gpd: 37-23270, 37-23273, 37-23274, 37-23275, 37-23276, 37-23283, 61-12361, 61-12362, 61-12363, 61-12368, 61-12369, 61-12370, 61-12371, 61-12375, 61-12376, 61-12380, 61-12382, 61-12383, 61-12387, 61-12388, 61-12389, 61-12396, 61-12398, 61-12400, 61-12401, 61-12403, 61-12405, 61-12407, 61-12440, 61-12489, 61-12490, 61-12491, 61-12492, 61-12536.

---

1 I.C. 42-111(a) defines domestic purposes or domestic uses to mean "[t]he use of water for ... livestock, and for any other purpose in connection therewith, including irrigation of up to one-half (1/2) acre of land, if the total use does not exceed thirteen thousand (13,000) gallons per day."

**F.**

**VERIFICATION (Must be Completed)**

State of Idaho )  
 ) ss.

County of Ada

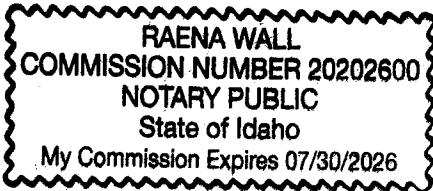
Fredric W. Price, Water Rights Specialist, duly sworn, upon oath, deposes and says:  
(Name of person filing objection)

That I am the party/claimant filing this objection, as defined by I.C. §§ 42-1401A(1) and (6) or that I am the attorney for the party/claimant objecting and that I have read this objection, know its contents and believe that the statements are true to the best of my knowledge.

*Fredric W. Price*  
(Signature of person filing objection)

Subscribed and sworn to before me on: May 4th 2024

*R. Wall*



Notary Public for Idaho  
Residing at: Boise, ID  
My Commission Expires: 07-30-2024

*[Signature]*  
(Attorney signing in representative capacity)

## INSTRUCTIONS FOR MAILING

You must mail the objection, to the Clerk of the Court. **FAX filings will not be accepted.** You must also send a copy to all the parties listed below in the Certificate of Mailing.

### G. CERTIFICATE OF MAILING

I certify that on May 4, 2026, I mailed the original and copies of this objection, including all attachments, to the following persons:

1. Original to:

Clerk of the District Court  
Snake River Basin Adjudication  
253 Third Avenue North  
P.O. Box 2707  
Twin Falls, ID 83303-2707

2. One copy to the claimant of the water right at the following address:


Name: Casa del Norte LP  
Address: 11204 N Bar 21 Dr  
Glenns Ferry, ID 83623-5028

3. Copies to:

IDWR Document Depository  
P.O. Box 83720  
Boise, ID 83720-0098

Chief, Natural Resources Division  
Office of the Attorney General  
State of Idaho  
P.O. Box 83720  
Boise, ID 83720-0010

United States Department of Justice  
Environment and Natural Resource Division  
Natural Resources Section  
P.O. Box 7611  
Ben Franklin Station  
Washington, D.C. 20044-7611



Signature of Objector or attorney mailing on Objector=s behalf

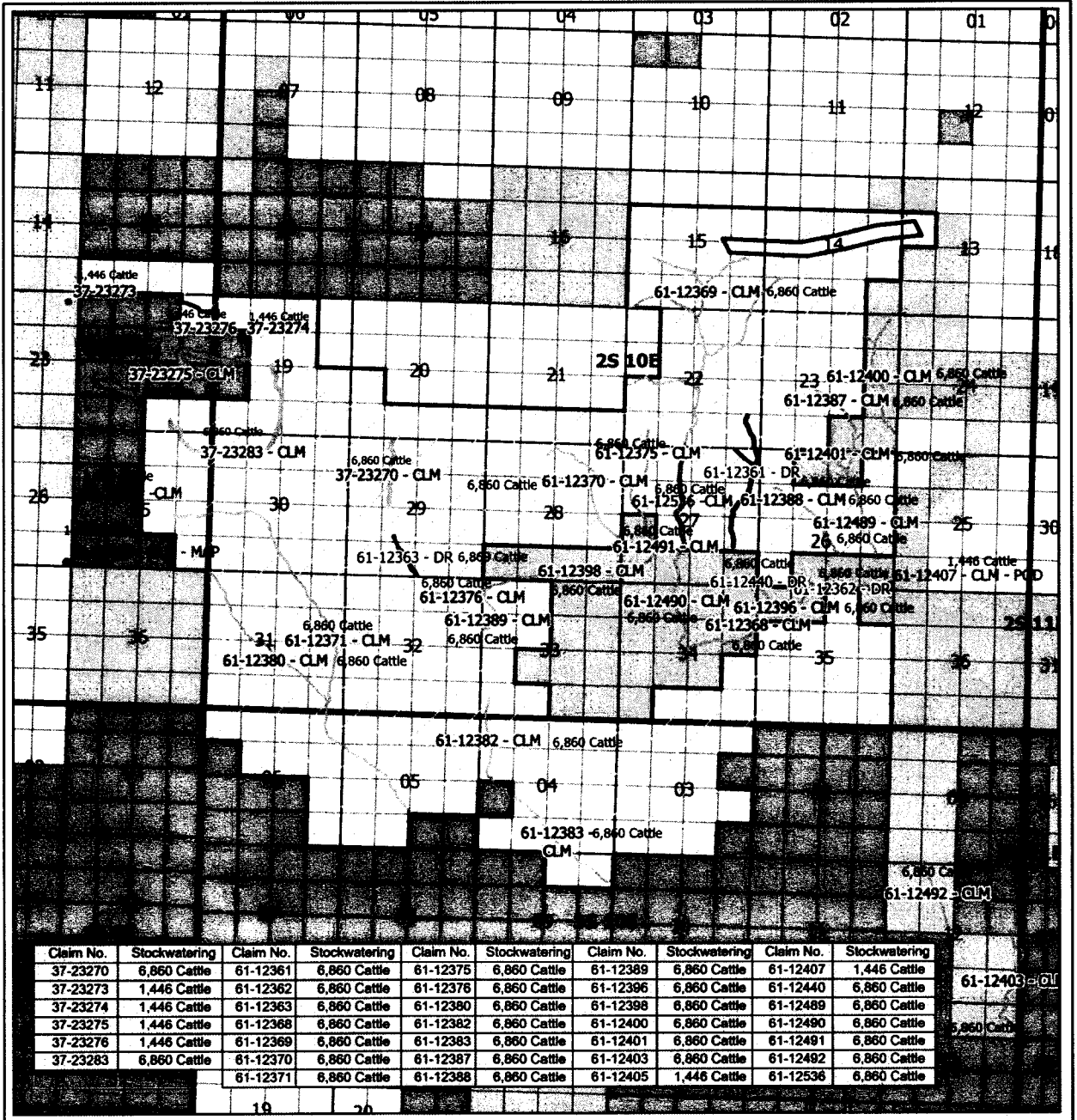


# Casa del Norte - Recommended Claims

Basin 61

Bureau of Land Management  
 1015 North  
 10th Street, Suite 1200  
 Boise, Idaho 83725  
 (208) 334-2200





Casa del Norte Recommended Claims

Casa del Norte Claims (Not yet Recommended)

Casa del Norte Boundary (Basin 61)

Bureau of Land Management (BLM)

US Forest Service (USFS)

State

Private / Other

N

0 175 350 700 1050 1400 Miles